PUBLIC HEARING
JULY 2020
WOODRUFF ROAD CONGESTION RELIEF PROJECT
WOODRUFF ROAD PARALLEL PREFERRED ALTERNATIVE
& IMPROVEMENTS TO SC 146 WOODRUFF ROAD

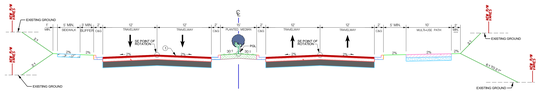

VERDAE BOULEVARD TO CAROLINA POINT PARKWAY
MARKET POINT DRIVE TO SMITH-HINES ROAD
TYPICAL SECTION NOT TO SCALE

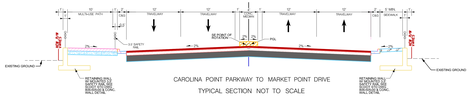

CAROLINA POINT PARKWAY TO MARKET POINT DRIVE
TYPICAL SECTION NOT TO SCALE

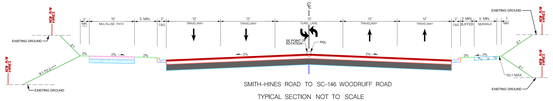

SMITH-HINES ROAD TO SC-146 WOODRUFF ROAD
TYPICAL SECTION NOT TO SCALE

LEGEND

- PLANTED MEDIAN
- PROPERTY LINE OR EXISTING RIGHT OF WAY
- PROPOSED RIGHT OF WAY
- CONTROL OF ACCESS
- PAINTED MEDIAN
- CONSTRUCTION LIMITS
- GUARDRAIL
- EXISTING ASPHALT PAVEMENT
- NEW ASPHALT PAVEMENT
- REMOVE EXISTING PAVEMENT
- NEW CONCRETE SIDEWALK
- GRASS BERM OR BUFFER
- CONCRETE MEDIAN OR CURB
- PROPOSED BRIDGE
- MULTI USE PATH
- OPEN WATER
- WETLAND BOUNDARY
- STREAM

SCALE 1" = 200'